

Buleleng Government

Dinas Pariwisata
Kabupaten Buleleng
Buleleng Government Tourism Office

Jl. Kartini No. 6
Singaraja 81116
Buleleng - Bali -Indonesia

Website: <http://dispar.bulelengkab.go.id>
email: disparbuleleng@yahoo.com

+62 362 21342
yukkebuleleng
yukkebuleleng
Yuk Ke Buleleng

BULELENG

BULELENG
NORTH BALI TRAVEL DIRECTORIES





Buleleng Government



Dinas Pariwisata
Kabupaten Buleleng
Buleleng Government Tourism Office

Jl. Kartini No. 6
Singaraja 81116
Buleleng - Bali -Indonesia

Phone : +62 362 21342

Website: <http://dispar.bulelengkab.go.id>
email: disparbuleleng@yahoo.com





BULELENG

pesona indonesia



BULELENG


NORTH BALI TRAVEL DIRECTORIES







100
95
75
25
5
0



1 | West Bali National Park

West Bali National Park is located in the west part of Bali. This national park has 77,000 hectares wide which covers 10% of the area of Bali island. West Bali National Park consists of forest and savanna. It is dominated by the remains of 4 volcanoes from Pleistocene age, in the middle of this park with Patas mountain as the highest summit in this place. It is about 160 animal and plant species protected in this national park. The animals, such as bulls, deers, bats, monkeys, and birds. Our only National Park is the last place to find the only Bali endemic which is Jalak Bali that is almost extinct.

100

95

75

25


5

0



2 | Jaya Prana Temple

For Hindus, the tomb of Jaya Prana is very familiar because this place is as one of historical tourism objects in Bali with a tragic love story between Nyoman Jaya Prana and Ni Layonsari. This legendary romantic story is like the story of Romeo and Juliet in Europe, and Sampek-Engthai in China. Many Hindus come to this place to pray and to know deeper about the existence of this tomb. Near this tomb, built a temple located on the top of the hill. This place presents the view of Terima bay, the breeze that flows between tropical trees which refresh our bod. Many visitors come to this place to pray when it is full moon or new moon, and also if it is sacred days such as Galungan and Kuningan. This tomb is located in Terima bay, Sumber Klampok village, 67 km west of Singaraja.



3 | Menjangan Island

Menjangan Island, well-known as the best wall diving in Bali, has an undersea park with well visibility and colorful and also full of sea biota. Besides its undersea beauty, its land potency also offers the beauty of Menjangan Island. Menjangan island is located in the area of Taman Nasional Bali Barat (one of the best tourism object in the island of gods, Bali. Menjangan island also has the most wonderful diving spot in Bali. It is not difficult to visit Menjangan island. It only takes three hours from Denpasar to Gilimanuk and takes thirty minutes more to Menjangan Island from Gilimanuk. Many boats that can be rented by the tourist. The price of the boats is around 400,000 rupiahs until 600,000 rupiahs. Besides that, do not forget to go snorkeling. There are still not many visitors come there. However, with its beauty, Menjangan Island is considered as a place with the most beautiful landscape in Bali.



4 | Banyuwedang Hot Spring

Banyuwedang hot spring is located in Pejarakan village, Gerokgak district. It is about sixty kilometers from Singaraja or about one hundred forty kilometers from Denpasar by taking the way through Denpasar-Bedugul-Singaraja, and then to Gilimanuk. Banyuwedang is located at the border Taman Nasional Bali Barat area. the south part of Banyuwedang entrance is the area of Taman Nasional Bali Barat, while the north part of Banyuwedang hot spring is calcareous soil owned by Buleleng regency government which will be developed as a new tourism spot, considering the big potential point of interest, such as undersea park around Menjangan island.



5 | Gerokgak Dam

Gerokgak dam is one of natural tourism spots that becomes a favorite tourist destination other than Pulaki temple or Melanting temple. Many tourists from the other countries compliment the place and visit to Gerokgak Dam. The main purpose of the dam is to help the farmer when they are lack of water on dry season. So, when it is rainy season, this dam will keep much water. And, when the dry season comes, the water kept in the dam will be used to water their rice field and farm. Beside for watering the farm, the dam becomes very beautiful and amazing so that the dam makes the tourists visiting this Gerokgak dam. This dam is 159 meters high from sea level and it is located in Gerokgak village, Gerokgak district, Buleleng regency-Bali.



6 | Marine Tourism Pemuteran

Marine tourism Pemuteran is located in Pemuteran village, Gerokgak district, Buleleng. It is about fifty-five kilometers west of Singaraja. Marine tourism Pemuteran is a tourism spot between hills and North Sea of Bali, so that makes this place beautiful, quiet, and relaxing. The area of Pemuteran village is well-known as the area with sea conservation for the biggest artificial coral reefs in the world or "Biorock". Some foundations together with local society, actively preserve the coral reefs. Beside coral reefs, the strategic position of Pemuteran village which is in the west coastal areas of Bali, makes this place really great. Marine tourism Pemuteran offers world class undersea park in Menjangan Island that can be reached about fifteen minutes from Pemuteran by using rented boat. Diving activity and snorkeling activity become favorite activities that can be done in this place. There are many big and small caves that can be found under the sea. There is an interesting thing the diver can found under the sea. That is an undersea temple. This undersea temple makes the beauty of the view more fabulous. To reach the temple, the tourists can rent a boat to the location. After reaching the location, the tourists can dive for about 30-40 meters down the sea to see the temple.



100
95
75
25
5
0



9 | Umejero

Umejero is a village that is located in Busung Bui district, Buleleng, Bali. Almost all of village area are agricultural area and plantation area arranged beautifully by the farmer and the owner, so that it makes beautiful scenery.



10 | Kekeran Terrace

Fresh, natural, and amazing are the most suitable words to describe the Busung bui terraces that is located in Kekeran village, Busung bui district, Buleleng. Natural and refreshing view will be gotten in these terraces. Perhaps, these terraces are common thing for the people in Kekeran. However, for the people outside Kekeran Village will be amazed to see these terraces. So, it is decent that these terraces are considered as the best terrace in Indonesia. The beauty of these terraces is so famous in the world. Many foreigners have visited and enjoyed the beauty of these terraces. The wide rice field and refreshing air makes the visitors more comfortable. For the visitors who like to do trekking, BusungBui can be the best destination. In these terraces, there are several gazebos that can be used as a place to relax with family while enjoying your meal and enjoying the view.

100

95

75

25

5

0



11 | Titab Dam

Titab dam is the biggest dam in Bali. beside as an irrigation channel, this Dam is also functioned as water supplier up to 300 m³/second and as a hydroelectric power plant up to 1,5 Megawatt. Titab dam is holding the water flows of Saba river, through six villages in 2 districts in Buleleng.



12 | Banjar Hot Spring

For the tourists who are having holiday in Buleleng, they are not only choosing beach or lake as their destinations but also somewhere else. Banjar hot spring can be also the best destination to enjoy the holiday. In this hot spring, the tourists can spoil themselves by soaking in this natural hot spring. The hot spring's water source has existed hundreds years ago. When Japan conquered Bali, they did restoration to the water source. Then, Japanese Soldier used this place as a place to bathe. Though the place was modified like pools, but it doesn't decrease the naturalness of the place. Around the hot spring, there are many big trees, so that, the trees give shady and cool atmosphere. There are three levels of the pools. The visitors can enjoy different sensation soaking in different pools.



13 | Brahma Vihara Arama

Brahma Buddha Vihara is one of tourist destinations in Buleleng which is located in Banjar Tegeha Village. It is around 18 kilometers west of Singaraja town or it is 2 kilometers to north of Singaraja-Seririt street. This Vihara is located in slope of hills and from there, the tourist can see the sea view that is on the north of the Vihara. Brahma Vihara is well-known Budha Banjar Vihara. This vihara is the biggest vihara in Bali. To enter the place, there are some rules that need to be obeyed. One of them is to not wear short pants above the knee. If the tourist is not wearing the proper clothe, the officer of the Vihara will provide the visitor cloths that can be borrowed to enter the Vihara.



14 | Melanting Waterfall

Melanting waterfall is one the highest waterfalls in Bali and it has great scenery. Uniquely, this waterfall is located in the middle of coffee garden and clove garden. Therefore, it will present its exoticness and beauty. The visitor will hear the rumble sound of the water clearly before reaching the place. The visitors can see variety of birds which have beautiful voice since the waterfall is in the middle of gardens. The waterfall is around 20 meters high. Besides its beauty and naturality, the air around the waterfall is also very refreshing, so it's very comfortable place for people who want to be free from the city pollution.



15 | Buyan Lake

Buyan Lake is a lake located in Pancasari Village, Sukasada district. This lake is one of triplet lakes formed in a big caldera. It is between Tamblingan lake on west and Beratan lake on east. Buyan lake is the biggest lake among them. Buyan lake and Tamblingan lake is separated with forest and there is a well that is connected through narrow channel. The local people call the well as Telaga Aya.

16 | Tamblingan Lake

Tamblingan lake is a lake located on the north slope of Lesung Mountain, Munduk Village, Banjar district, Buleleng-Bali. This lake is one of the triplet lake that is formed in a big caldera. There are two lakes in the east side of Tamblingan lake, they are Buyan lake and Beratan lake. The cool atmosphere will be felt by the visitors because the lakes are surrounded by forest. As one of nature tourism object, Tamblingan lake is not developed to modern

tourism to preserve its naturality and beauty. It is told that in 10 AC until 14 AC, the environment of Tamblingan lake was a settlement which was centered in Lesung mountain. Because of some reasons, the people living there moved to four different villages near the lake. Those villages are called Catur Desa that means four villages. The villages are Munduk village, Gobleg village, Gesing village, and Umejero village. These four villages have spiritual bound and have responsibility and duty to keep the lake and the temples around the lake sacred. Around Tamblingan lake, there are many temples such as Dalem Tamblingan temple, Endek temple, Ulun danu and Sang Hyang Kangin temple, Sang Hyang Kawuh temple, Gubug temple, Tirta Mangening temple, Naga Loka temple, Pengukiran temple, Pengukusan temple, Embang temple, Tukang timbang temple, and Batu Pelang temple.



100

95

75

25

5

0



17 | Dencarik Grape Village

Dencarik village is famous for its grape garden. It is located 3 kilometers from Lovina beach. Dencarik village is one of villages producing grape. The visitors can pick the grape directly from the garden if they are visiting Dencarik village.



18 | Ancient Village, Sidatapa

Sidatapa village is located in Banjar district, Buleleng. Sidatapa village is an ancient village or local people use the term "Desa Bali Aga" which means "Bali Aga village". Sidatapa village was predictably built in 785 AC, with the comers from: Batur area, Dauh Toro Ireng area, and from Java, followers of Lord Markandea. However, the people of Sidatapa village is surely from Pasek caste, Patih Batur. At that time, Sidatapa village consisted of three groups of society. They were: Pasek society who was in Laked area, Patih society who was in Kunyit village area, and Batur society who was in Sekarung area. All of the places now are Sidatapa village. It is believe that long ago, Sidatapa village's name was Gunung Sari Mungguh Tapa village.



19 | Ancient Village, Pedawa

Pedawa village is one of the oldest village (Bali Aga Village) that exists in Buleleng. This village has great history and different traditions than other villages in Buleleng. In Pedawa village, the caste system is not used like the other common villages in Bali. Generally, all people in the village have the same position or it can be said that all people are not distinguished by the caste level. The village is only using the term of "village elder" which is indirectly appointed by the people. So, the name titles like "Ida Bagus/Ida Ayu, I Gusti, I Dewa / I Desak, Ida Pedanda" are not used in the village. There is a unique tradition in Pedawa, which is still not known by people. The tradition is called Omed-omedan. Omed-omedan is a mass kissing tradition which is usually held by Banjar Kaja of the village. This event is usually done after Nyepi celebration finished. This tradition successfully interests the foreigner to come.



20 | Ancient Village, Tigawasa

Tiga wasa is the third ancient village of four ancient villages in Buleleng that is also located in Banjar district. It is located around twenty-four kilometers west of Singaraja. The location of Tigawasa village is on the plain area. It is around 500 meters-700 meters above the sealevel. Tigawasa village is 1690 Ha wide, from the hills area until the beach area. Tigawasa village has a unique tradition that is different with the other villages in Buleleng. The tradition is when there is a funeral. There is no cremation tradition or "Ngaben" like the other villages. The village is embracing Lord Swambu. The funeral is very unique. The corpse is not placed in a coffin, instead the corpse is warped by using Batik cloth and then buried directly. This tradition is passed from generation to generation. Another unique culture that Pedawa village has is "Meboros Kidang" or literally means "deer hunting". The deer will be used as offering to God to celebrate Nyepi.

100
95
75
25
5
0



21 | Ancient Village, Cempaga

Cempaga village is the fourth ancient village (Bali Aga village) in Buleleng. Cempaga village is located in Banjar district, Buleleng. Cempaga village has beautiful nature with prestigious sea view. The village also has great forest and amazing waterfall. Besides that, the village has unique sacred dance which is different with the other villages such as Tapel dance, Jangkang dance, Baris Jojor dance, Dadap dance, Pendet dance, Rejang dance, and Selir dance (Darot).




22 | Banyuseri Village

Banyuseri village is one of the ancient villages in Banjar. However, people only know that Bali Aga village in Banjar are Sidatapa, Cempaga, Tigawasa, and Pedawa. Even, it is predicted that Banyuseri village is the center of ancient villages long age.



23 | Singsing Waterfall

Singsing waterfall is located in Labuhanaji, Temukus village, Banjar district, Buleleng. The location of this waterfall is pretty close with Lovina beach, which is only three kilometers. It is only thirteen kilometers from Singaraja town. And if it is from Denpasar, it is only ninety-three kilometers. It is very easy to reach this waterfall. The visitors can reach the place by using motorcycle until seeing the sign that tells us to walk 600 meters to the waterfall.



24 | Krisna Funtastic Land

Krisna Funtastic Land is a new place and tourist destination. It is still not well known yet by people. The ticket price is very affordable. It is around 10.000 rupiahs for the regular days and 15.000 rupiahs for weekend and holiday. Krisna Funtastic land is located on Seririt - Singaraja street. It takes about a half hour from Singaraja town. It is opened from 04.00 pm until 10.00 pm. Krisna Funtastic Land is a subsidiary of Krisna Holding which has variety of businesses such as gift shop, boutique, etc. Krisna Funtastic Land is the newest business developed in North Bali. Krisna Funtastic Land offers many kinds of rides that are suitable for family vacation.



25 | Krisna Water Sport



Krisna Water Sport is located near Krisna Oleh-oleh which is located in Temukus-Singaraja. There are many activities in this place such as Fly Fish, Fly Boards, Parasailing, Donut Boats, Banana Boats, Canoe, and the other. For safety standard, the officers will be always ready to keep the visitors' safety because all of the officers are fully experienced.



26 | Banyumala Waterfall

Banyumala waterfall is located in a deep valley with three sides of waterfall and the biggest and the highest is the middle side and the smaller are in the left side and the right side. Exactly on the bottom of the waterfall, there is a natural pool and it is actually making the lake very famous. The water is crystal clear and calm that can make the visitors feel comfortable.



Find Me on
Google Maps

27 | Monkey Forest Wanagiri

Beside it is well-known as monkey forest, this place is also well-known for its trees. This place is located in Puncak Wanagiri, Wanagiri village, Sukasada district. Monkey forest wanagiri has many old trees. The age of the tree can be around hundreds of years. There are many monkeys in this place that can be seen by the visitors. The monkeys are still friendly, so that the visitors can give the monkeys food.



Find Me on
Google Maps

28 | Gitgit Waterfall

Gitgit waterfall is one of many famous waterfalls in Buleleng. Even in Bali, Gitgit waterfall is categorized as great waterfall. Gitgit waterfall is located in Gitgit village, Sukasada district, Buleleng. It is around eleven kilometers to south from Singaraja town. This waterfall is thirty-five meters high. This waterfall is the highest waterfall in Bali. This place is suitable for people who loves trekking.



29 | Bertingkat (Multitier) Waterfall

It will take two and a half hours to visit this waterfall in Gitgit from Ngurah Rai airport. This waterfall is only five hundred meters under the Twin waterfall (Campuhan waterfall). It is very easy to reach this waterfall. From the road in Gitgit waterfall to the parking area is around three hundred meters and from the parking area to the waterfall is also around three hundred meters.



30 | Colek Pamor Waterfall

Colek Pamor Waterfall is located in Gitgit village, Sukasada district, Bali. It is still very natural place. Colek Pamor Waterfall is a hidden place because its location is in deep forest. Colek Pamor Waterfall which is still in one area with Gitgit waterfall, can be a good choice to have refreshing vacation.



31 | Campuhan Waterfall

In Balinese, Campuhan means "campur" or "mixed" in English. As its name, this waterfall is two waterfalls with different water flow. These two waterfalls' position is close to each other and their water are mixed. These two waterfalls create a little deep pool under them. Because these two waterfalls are very close to each other and they have the same high around twenty meters, Campuhan Waterfall is also well-known as Twin Waterfall.



32 | Jembong Waterfall

Jembong waterfall is located in Jembong, Ambengan Village, where it is beside Gitgit Village which is well-known for its waterfall tourism. The other unique thing the visitors can find here is when the visitors go to the waterfall, the visitor should go up on a hill to reach the waterfall.



33 | Monument of Bhuana Kerta

Monument of Bhuana Kerta is the symbol of world peace and freedom. The monument was built after the Balinese people has succeeded to drive out the invaders from Indonesia. This monument is located in Panji village, Sukasada district, Buleleng. It only takes 10 minutes from Singaraja Town or it takes two hours from Denpasar city.



34 | The Struggle Monument of Tri Yudha Sakti

The Struggle Monument of Tri Yudha Sakti or well-known as "Tugu Tiga" is located in Bantang Banua, Sukasada district, Buleleng. It only takes 10 minutes from Singaraja. When entering the monument area, the visitors will feel calm atmosphere and the visitors will see some ponds. The visitors can capture the moment by taking pictures or selfie with the three hero statues.



35 | **Krisna Adventure**

Krisna Adventure is located near Aling-aling waterfall so that the visitors who want to enjoy the beauty of the waterfall can go through the way provided to the waterfall. If the visitors want to get the pleasure of family vacation, the visitors can go to Krisna Adventure which is located in Sambangan village, Sukasada district, Buleleng. Krisna Adventure is now a place for having the sensation of challenging rides such as flying fox, paint ball, trekking and ATV.



36 | **Great Forest Selat**

Local people started to arrange the forest after the goverment give authorization. This forest is located in Selat village, Sukasada District, Buleleng. The visitors can enjoy refreshing situation while seeing beautiful trees arranged orderly. The visitors will enjoy quite and calming situation.




37 | Bali Park Dasong

For the fans of Mountain bike, Bali has been well-known as interesting destination. One of the reasons is Downhill championship that is held every year. However, outside the event, the fans of MTB can boost the adrenaline in Bali Bike Park. Bali Bike Park is located in around Buyan lake in Pancasari village, Sukasada district, Buleleng. This place has seven bike tracks with different characteristic and difficulties.



38 | Prakpak War


Meamuk-amukan tradition or Prakpak war in Padang Bulia village, Sukasada district, Buleleng, is categorized as sacred tradition because it is believed that it has magical properties. This tradition uses "Prakpak" (some kind of dry coconut leaves) that is burnt as a symbol of Lord Agni. This tradition is believed can cast out negative powers in the night before Nyepi. According to the village elders, the tool used is only dry coconut leaves to do this tradition.



Find Me on
Google Maps

39 | Bali Sport Canyoning

Bali sport canyoning is managed by balisportcanyoning.com. Bali sport canyoning is located in Gitgit village, Sukasada district, Buleleng. Bali sport canyoning is spectacular and amazing. Each tur offers interesting canyoning adventure and offers actual adventures. The best part of this canyoning place is that the visitors can reach waterfall, natural pool, rapids, and canyon that has not been touched.



Find Me on
Google Maps

40 | Cinta Waterfall

Love waterfall is a unique destination on the north part of Bali. It is one of many destinations that are worth to be visited. This Cinta (Love) waterfall is located in Wanagiri village, Buleleng Bali. Besides nature beauty, a unique big bird nest that is built intentionally to interest the visitors. There, the visitors also will be spoiled by beautiful waterfall view and they also can swim under the waterfall.



41 | Pulaki Temple

Pulaki Temple is located at the beach of Banyupoh village, Gerokgak district at side of Singaraja – Gilimanuk street around 53,5 kilometers from Singaraja city some animals around this place are well known and very attractive, and also there are a group of monkeys and white jalak. Pulaki Temple is located at the slopes of mountain rock and thickets.


Pulaki Temple looks luxurious and it has broad area. It seems as a centre of some temples, Kerta Kawat temple, Melanting Temple, Pabean temple, and Pemuteran Temple. Pulaki temple is on a strategic location which is at side of main road. So, it is not surprising, if there are many visitors there. There is also a good spot for taking a rest.



42 | Pengumbahan Waterfall


Pengumbahan waterfall is located in Sari Mekar area, Pemuteran village, gerokgak district. This tourism object is found firstly in 1985. At that time, the villagers hardly to find water source for drinking, daily needs, live stocks, and farming.

Besides waterfall, the other interesting thing that can be enjoyed by the visitors is the beauty of the tropical forest and lush trees



43 | Singa Ambara Raja Monument

This monument was built to remember the Greatness of "KI GUSTI NGURAH PANJI SAKTI". He was the ruler of north Bali in 1660. He succeeded to develop northern part of Bali. The monument is a winged lion that grips a big corn. It symbolizes powers, greatness and nobility of the ruler of North Bali. This monument is exactly located Singaraja down town.



44 | Gedong Kertya

Gedong Kertya is located in the same place with Sasana Budaya. This is the old palace of Buleleng Kingdom. It is located on Veteran street, Singaraja. At that time, Singaraja is capital of Sunda Kecil. There are thousands of manuscript and inscription collection in this place, including documents from colonial age.



45 | Buleleng Museum

Buleleng museum is located in art temple Sasana Budaya, Singaraja. Museum Buleleng was built on 30th March 2002. In this museum, there are many collections of ancient heritage such as sarcophagus, statues, weapons, etc. There are also art objects such as paintings, cloths, gold craft, silver craft, and fishing and farming tools.



46 | Ex-Harbor Buleleng

A monument was built at Ex-Harbor Buleleng named Yudha Mandala which is meant to remember an incident. The monument is a topless Indonesian soldier which holds an Indonesian Flag which is pointing to the sea. There, the visitors can enjoy the sea view that is blended with waves and calm breeze. This place is located in north east of Singaraja town.



47 | Lovina Beach

Lovina beach is famous for its wild dolphin attraction in the sea. Lovina beach is located in Kalibubuk village, Buleleng district, Buleleng. There are so many dolphins found in this place. To see the dolphins doing the attraction, the visitors must go to the middle of the sea before sunrise. The visitors can see the dolphins around one kilometer from the beach. In Lovina beach, the visitors also can find some restaurants and bars.



48 | Penimbangan Beach

Penimbangan Beach is a nice place to hang out. Local people, especially teenagers who want to enjoy the sunset will feel the fresh sea breeze and the waves, while enjoying the dishes at the beach stalls. The people come while relaxing enjoying cheap meal and all are greeted by the sea view that gives calmness.



[Find Me on Google Maps](#)

49 | Puri Buleleng

Puri Buleleng offers a new variation for the tourists who come to north Bali. If in the past, Buleleng tourism only offered the beauty of the beaches and mountains, complete with its nature and attraction. Now, Buleleng also offers palace tourism. Puri which means palace was where the king lived. Now the Puri was opened for the tourists to visit. The Puri is Puri Agung Singaraja or it is also called Puri Gede Buleleng. It is located in Singaraja on Mayor Metra street.



50 | Puri Kanginan

Puri Kanginan was a place where the nobles lived and as the center of the government and it is located in the strategic location. The Puri is facing to the west. Puri Kanginan is located in Singaraja on Gajah Mada Street.



51 | Buddhist Ancient Site

The site is situated in Kalibukbuk, Singaraja, Buleleng. This temple was build around 9th-10th century. At that time, the Buddhist was already spreading in Central Java in The Ancient Kingdom of Mataram. By visiting this ancient site, you can feel different spiritual reflections.



52 | Beji Temple

Beji temple is a temple to worship Lord Sri, the goddess of wealth. even, Lord Sri is related with farming world. It is said that Lord Sri is the Goddess of rice, or rice is manifestation of Lord Sri. This temple is also categorized as subak temple (Subak is a community organization that specifically regulates the irrigation system of paddy fields used in suitable rice planting in Bali) for Sangsit village. All parts of this temple are carved with unique style of north Bali carving.



53 | Dalem Sangsit Temple

Dalem Sangsit temple is a temple located about eight kilometers from Singaraja. Dalem sangsit temple is five-hundred meters far from Sangsit village. This temple is for gods when people died. This temple is located near graveyard. The reliefs of this temple tell the myth of Bali Bima Swarga in heaven which is still the part of Mahabrata story.



54 | Kerobokan Beach

The icon of Kerobokan village is its black sandy beach. The beach is located in Kerobokan village. It only takes 15 minutes from Singaraja town by motorcycle. The calmness in Kerobokan beach will give the visitors enjoyment. A new beautiful park arranged by the local people makes the beach even more beautiful. The other best thing that the visitor can enjoy especially in the afternoon is enjoying the sunset.




55 | Sekumpul Waterfall

Sekumpul Waterfall is one-hundred meters high or also well known as Gerombong waterfall. there is not only one waterfall but two waterfalls. Because of its height, this waterfall can be enjoyed from a distance. This waterfall is located in Sekumpul village, Sawan district, Buleleng. This waterfall will not disappoint the visitors. The visitors will enjoy the beautiful natural view around the waterfall.



56 | Bengbengan Waterfall.

Bengbengan waterfall is one of the waterfalls located around Singaraja town, exactly on Nangka, Lemukih Village, Sawan district, Buleleng. Bengbengan waterfall is a place for having family recreation. The atmosphere around the waterfall is very cool. This place is very suitable for people who want to spoil and relax themselves. The location of the waterfall is close to the forest. And for the visitors who like to fish can do their hobby because there are so many fish in the river of this waterfall. Beside that, the tourists also can see monkeys around the waterfall.



57 | Fiji Waterfall

Fiji Waterfall is located in Nyuh, Lemukih village, Sawan District, Buleleng. It is seventy-five kilometers from Denpasar, exactly three kilometers after the summit of Wanagiri before Gitgit waterfall. The nature of Lemukih village offers you amazing natural beauty, and Fiji waterfall offers not only the waterfall but also the natural beauty along the way to the waterfall. The visitors will not feel bored because of the beautiful panorama of the rice field along the way to waterfall.



58 | Bukit Lalang Waterfall

Bukit Lalang waterfall is located in Nangka, Lemukih village, exactly on the Lalang hill. This waterfall is very unique. It is unique because there are eight levels of the waterfalls. The location is rather hard to reach. However, all the difficulties will be payed by the beauty of the waterfall that can be enjoyed.



59 | Yeh Mampeh - Lemukih Waterfall

This waterfall is still natural and it is in the middle of the forest. This waterfall is located in Nangka, Lemukih village. It is near Bukit Lalang waterfall. Before reaching the waterfall, the visitors will pass the sacred area of Lemukih village. The area are hot water source and salt water.



60 | Ikut Sampi Waterfall

Waterfall existence which is still natural, located on southeast exactly in state forest in Nangka area.

This waterfall is still being developed with 3 kilometers road facility from the main road in Nangka area through farming area and plantation land, and also through natural forest and footpath that has been created. it can be reached by motorcycle until the tip of the forest with parking lot. Along the way, the tourists will go through farming area, coffee and coconut plantation that local people have where the tourists can directly buy them at the place.

100
95
75
25
5
0



61 | Dalem Jagaraga Temple

Dalem Jagaraga temple is a temple which has many interesting things that can make the tourist interested with the place. This temple is one of Kahyangan Tiga Jagaraga temples. This temple is located in Jagaraga village, Buleleng. It is close to the graveyard and many statues can be found in this temple. There is also relief carved on the front wall of the temple. It is very unique relief because the relief describes about old model warplanes, robbery, boats, and a man who drinks beer.




62 | Jagaraga Warfare Monument

There are two hero statues on this monument. They are Gusti Ketut Jelantik (the Warlord of Buleleng Kingdom) and Jro Jempiring. Those people held important role in Puputan Jagaraga War against the invaders. This monument is located in Jagaraga Village, Buleleng. The visitors can know how the heroes of Bali fought against the invader by seeing this monument.



63 | Teja Waterfall

Teja Waterfall is a tourism spot that offers very beautiful and exotic natural panorama. The water is crystal clear. The view is very natural and the surroundings are still so natural. This place is very potential with the other water tourism place in Buleleng. Local people call this place as Natural Shower Teja located in Pendem, Bebetin village, Sawan district, Buleleng.



64 | Maduwe Karang Temple

Maduwe Karang temple is a temple located in Kubutambahan district, Buleleng. It is about twelve kilometers from Singaraja town. Literally, Maduwe Karang Temple means Land Lord temple. As its name, this temple is a temple to ask fertility so the plant will grow up well. The area of Kubutambahan is mostly soil for cultivating coconut, coffee, and oranges. Seasonal plants that are usually cultivated are cassava and corn. Maduwe karang temple has many statues around it and it will not disappoint the visitors to visit it.



65 | Carat Waterfall

Carat waterfall is a waterfall which is located in Kubutambahan district, Buleleng regency. Carat literally means "Jug". This waterfall named Carat because the waterfall looks like jug or pitcher. This waterfall is really natural. There is no building around the waterfall. Actually, in this location, there are two waterfalls. There is small waterfall and there is a high waterfall. The visitors can swim under the smaller waterfall because there is a pool under the smaller waterfall. But unfortunately, the visitors cannot swim under the higher waterfall because it is too dangerous.



66 | Yeh Sanih Natural Spring

Yeh Sanih is a natural spring which is very famous and it is located in Sanih village, Kubutambahan district, Buleleng. This natural spring has two pools. One pool is for adults and the other one is for kids. After swimming, the visitors also can enjoy some nice food in fascinating food store in there.



67 | Ancient Village Bulian

Bulian is an ancient village in Bali located in Kubutambahan district, Buleleng. Bulian village is not really known but it has many old historical heritages. Bulian village has thirty-three unique temples. The visitors can enjoy historical tourism in there because the temples in there are very unique.



68 | Puncak Sinunggal Temple

Puncak Sinunggal temple is a part of Dang Kahyangan Temple in North Bali. This temple is located in Tajun village, Kubutambahan district. The visitors can feel the natural and refreshing atmosphere while enjoying the view in Puncak Sinunggal temple.



69 | Teletubies Hills


Teletubies Hills is located in Kubutambahan village. These hills are called Teletubies hills because the hills are similar to the hills in Teletubies series in television. This place offers great view with tropical trees and fresh air which will make our body relax.



70 | Ponjok Batu Temple


Ponjok Batu temple is located in Julah Village, Tejakula district. This place is very beautiful and can give different sensation with the other place. This temple has very great atmosphere because it is located at the beach. There, the visitors also can see a temple in the middle of the sea.

100
95
75
25
5
0



71 | Ancient Village Sembiran

Sembiran village is located in Tejakula district. This village has many ancient heritages which are more than 2000 years. Many old buildings are preserved to keep the ancient atmosphere of this village. By visiting this place, the visitors can enjoy historical tourism and know how the ancient life in there is.



72 | Yeh Mampeh Les Waterfall

Yeh Mampeh Les waterfall is a waterfall which is located in Les village, Tejakula district. This waterfall has its own uniqueness which are not owned by the other waterfalls. This waterfall is thirty meters high. The visitors can enjoy a beautiful view in this location and it will relax their body. The visitors also can bathe under the waterfall.



73 | Les Village - Marine Park

The sea of Les village is one of underwater tours which offers undersea diversity. Many potential ecosystems will be found in there. Around the beach, the visitors can enjoy relaxing sea breeze. The visitors can do snorkeling and diving to see the beauty of undersea there. Many beautiful coral reefs can be found undersea.



74 | Taman Segara, Penuktukan

Taman Segara is located in Penuktukan village, Tejakula district, Buleleng. Taman Segara is a dive site which was built in 2008. This dive site was built to protect coral reefs. This place is managed by tourism group of this village. The visitors can see the beauty of coral reefs preserved by diving and snorkeling.



75 | Gran Surya Water Park

Gran Surya Water Park is the first and biggest waterpark in North Bali. It is located exactly in Seririt village. This place has many facilities such as gazebo, locker, restaurant, swimming pool, pool bar, and water slide for adults and kids. The visitors will not be disappointed to visit this place.



76 | Siwa's Linggam (Purohita Pura)

Siwa's Linggam is located in Unggahan village, seririt district, Buleleng. It is located exactly at Purohita temple. This temple is located on the hills area which is high enough to be reached. The visitors have to go through hundreds of stairs to reach this temple. In this temple, the visitors will see natural and beautiful view because this temple is surrounded by hills.



77 | Pucuk Waterfall

This waterfall has 16 meters height. This is highest waterfall to do waterfall jumping and it is guaranteed safe. This is a tip from us, when you want to jump, do not look down and do not think too much. That thing will make you not jump.



78 | Kroya Waterfall

Kroya waterfall is located in Sambangan village, Sukasada district, Buleleng. It is 80 kilometers from Denpasar city to the way to Beratan lake, Bedugul, through Wanagiri summit and Gitgit waterfall, it is around 8 kilometers before Singaraja town.

Kroya waterfall provides different natural beauty than the other waterfalls in Sambangan. Though its height is only 12 meters, but this waterfall is quite special. Besides for bathing and swimming, the visitor can also do sliding. The sensation of sliding in wild nature blended with beautiful nature will be able to give you different experience and it is suitable for you who love anti mainstream tourism. Natural rocks where the water flows is slippery like slide, so this place is good for you to pump your adrenaline.



79 | Kembar Waterfall

Twin waterfall is 10 meters high and you can jump from the top of the waterfall. Cliff jumping is an extreme sport, but by accompanied by professional and experienced instructor, your trip will be certainly fun.



80 | Aling - Aling Waterfall

Aling-aling waterfall is located in Sambangan village, Sukasada district, Buleleng regency, Bali. It is 110 kilometers from Ngurah Rai airport which takes around 3 hours. The location of this waterfall is surrounded by cliffs and trees which shows that the location is still virgin and not yet explored. The waterfall is divided into two parts with different water discharge. Right waterfall is more swift than left waterfall. However, those two waterfalls can give the same amazing sensation and give deep impression.



81 | Silangjana Public Waterpark

Alamandaoe pool also called Water Park Silangjana is very easy to reach. It is located in Delod Margi area in Silangjana village, Sukasada district, Buleleng regency. So, it only takes around 15 minutes from Singaraja town. It is perfect for family recreation. There is also swimming pool with natural water from fresh mountain water source. Moreover, the location is in the middle of rice field and terraces that will make the visitors swim for hours while enjoying the natural view. This place is very comfortable for family vacation, because there is not only a pool but also some rides for kids and adults.



82 | Abasan River (a public bath place)

Abasan river is located in Abasan in Panji Anom district, Sukasada district. It is about 8 kilometers from Singaraja town. Most of people there are farmers and use the rivers for irrigate their rice fields. Abasan River, besides it's water is cristal clear and natural, it also becomes a tourism spot for local people or outsiders to bathe and enjoy the nature.



83 | Campurasa Rainfed Waterfall

Campurasa waterfall is situated in Menyali village, Sawan District, Buleleng. It is about 15 kilometers from Singaraja town. This waterfall is located in productive plantation and farming area. Campurasa waterfall has 2 aspects of function, they are physical and spiritual aspects. Physical aspect means as a public bath for local people. Spiritual aspect means as a place for people to meditate or spiritual activity.



84 | Manuksesa Swimming Pool

Manuksesa pool is officially located in Bebetin village, but in custom, it is in Manuksesa village. The location is quite strategic because it is in the middle of two districts which are Sawan district and Kubutambahan district. The thing that makes this place interesting is the water coming from crystal clear water source and it is not contaminated yet. It is like bathing in Villa area and it has amazing magical value, calmness, and comfort.



85 | Traditional Village, Julah


As said in inscription in Balai Agung Temple in Julah Village, that Julah Ancient village is already existed since 844 Caka years or exactly on 24th January 923 which was in the era of King Sang Ratu Sri Ugrasena in Bali. The uniqueness of Julah village is able to interest the tourists to come. Julah village represents some of Ancient villages in Buleleng. From its background, Julah village is center of village based local kingdom, which already existed before the great empires in Bali, such as Udayana kingdom and the others.

wonderful
indonesia

wonderful
indonesia



Our Traditional Cuisines





Belayag

Tipat Belayag is a typical culinary from North Bali. The recipe of this food was created ancestors of Pengelatan village, Buleleng district, Buleleng regency. Some of the ingredients, herbs, and spices of this food make this food become unique food and has high taste.

Blayag is dumpling made from rice which is packed inside coconut leaf. Blayag is also served with egg, shredded chicken, bean sprouts, sauce, and then added with coconut milk soup and sprinkled with fried soybeans that make the taste of Belayag more tasty, a bit sweet, and spicy.



Syobak

Syobak is also become one of typical foods from North Bali other than Belayag. Syobak is a typical food from Singaraja town that is made from pieces of pork and its offal, and also added with thick Syobak sauce which has special taste. The maker of this food is from Singaraja.

Syobak sauce, pickles, and also pork cracker become complementary dishes of this food. Syobak can be found in some restaurant around Singaraja because it has become a typical food in Singaraja.



Pengelatan's Dodol

Dodol is a typical food from Singaraja town, especially from Pengelatan village, Buleleng district, Buleleng regency. Dodol is an icon from Pengelatan village because most of people in Pengelatan village are Dodol makers.

Dodol from Pengelatan has been well known from Buleleng even, it is already known in Bali. Because of its technique and processing is special, it makes the taste of Dodol itself more tasty and chewy. And its expired date is up to one month.

There are some flavor variants such as peanut flavor, jackfruit flavor, durian flavor, and glutinous rice flavor. Peanut Dodol is the most sold Dodol in Pengelatan because it is sweet and chewy, and also there are some peanuts inside it that makes the Dodol more tasty.



Sudang Lepet

Buleleng has many typical culinary, from cuisines, drink, and snack. Some cuisines such as Siobak, mengguh, and blayag are special foods which are often chosen as foods that are shown in an event or big festivals in Buleleng. Beside that, there is also a special food from Buleleng that should not be ignored such as Sudang Lepet. Sudang Lepet is a delicious food from Sangsit village. Sudang Lepet is made from special sea fish. First of all, the fish is dried under the sun, and then the fish is grilled. After that, the fish is bloated and smoothed by hitting the meat. Sudang Lepet can be found in some traditional restaurant around Sangsit beach or in traditional market in Sangsit village.



Mengguh Porridge

Mengguh is another typical food from North Bali, exactly from Tejakula district. Mengguh is usually served on religious ceremonies, wedding reception, or for daily consumption in Tejakula. Beside that, Mengguh can be found along the way in Tejakula district. And because of its uniqueness, many people want to taste this food and many people also sell this kind of food in some regencies in Bali.

Mengguh is made from rice, coconut milk, thick chicken sauce that has been mixed with some spices which make the taste of Mengguh more delicious. Mengguh can be also mixed with shredded grilled fish, bean sprouts, spinach, peanut sauce, ketchup, and fried onion.



Buangit Soup

Jukut Buangit is a soup which comes from Sangsit village. Beside sudang lepet, Jukut Buangit is a special food from Sangsit which is often to be shown in some events and culinary festivals in Buleleng. Jukut Buanit is made from kind of vegetable that is called "Buangit". Buangit is believed by people that Buangit can cure some sickness because this soup half-cooked and with only some simple seasonings, such as tamarine and salt.